



OFFICIAL PLAN FOR THE  
MUNICIPALITY OF  
**HURON SHORES**  
IRON BRIDGE (WARD 3)  
Schedule A3a  
**LAND USE PLAN**


February 20, 2009

LEGEND

1. Land Use Designations

-  Residential Policy Area
-  Commercial Policy Area

2. Other Land Uses


-  Industrial Policy Area
-  Countryside Policy Area
-  Waterfront Policy Area
-  Mineral Aggregate Resource Policy Area
-  Mineral Aggregate Resource Overlay
-  Mineral Potential
-  Salvage Yard Use
-  Waste Management Systems Policy Area

-  500m
-  500m Influence Area













4. Natural Heritage Features and Areas

-  Wetlands
-  Sensitive Nesting Sites
-  Fish Spawning Sites
-  Crown Land
-  Provincial Park / Conservation Reserve





5. Natural and Human Made Hazards

-  Environmental Protection Area (Flood Prone Area)

6. Transportation and Infrastructure Corridors

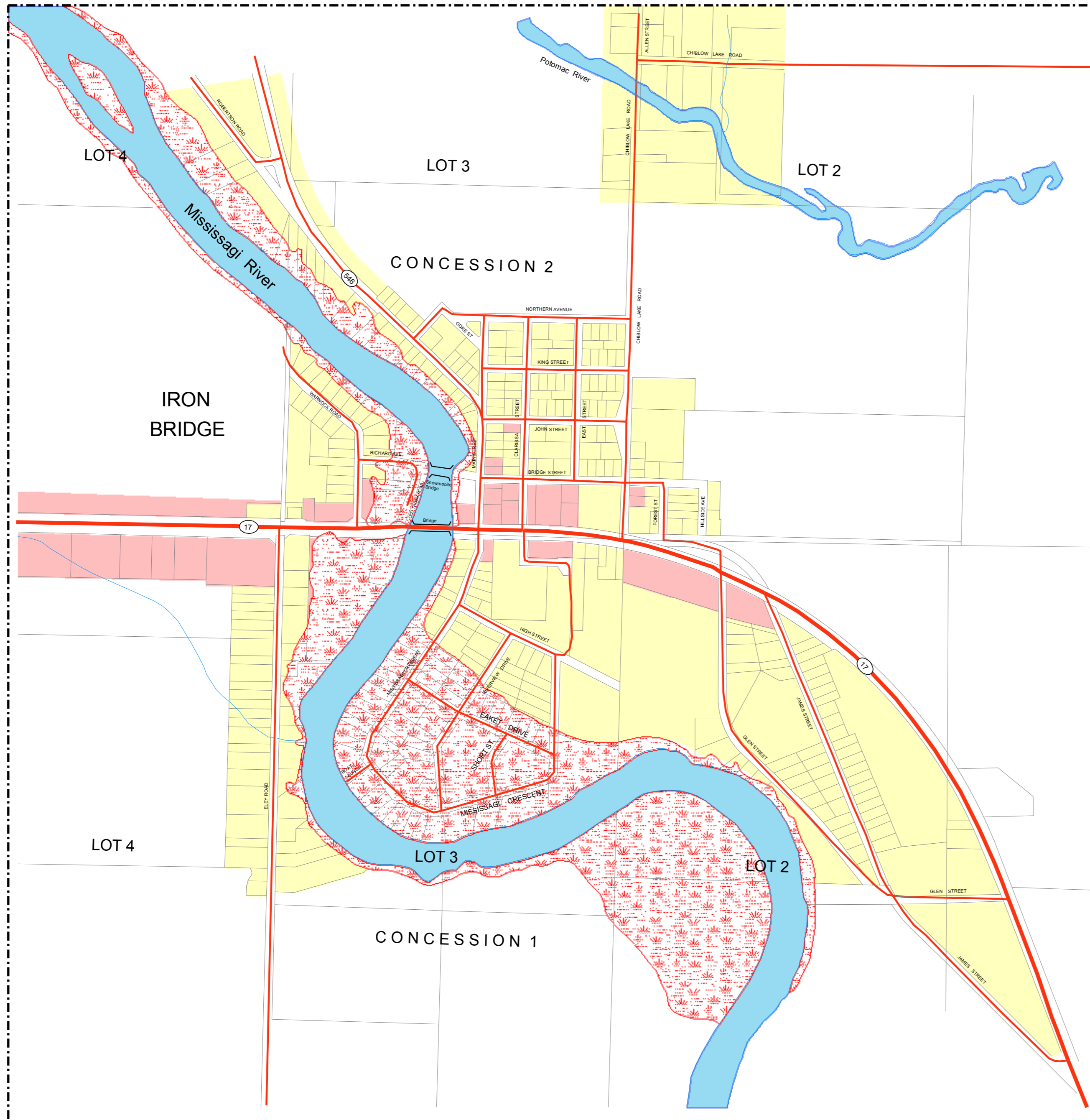

-  Provincial Highway
-  Proposed Future Controlled Access Highway
- Municipal Roads**
-  Year Round Maintained
-  Seasonally Maintained
-  Unassumed / Unmaintained Roads
- Non-Municipal Roads**
-  Resource Access Roads
-  Private Roads
-  Trails (See Notes)
-  Voyageur Trail
-  Transmission Line
-  Natural Gas Pipe Line
-  Rail Line

7. Other

-  Municipality Boundary
-  Geographic Township Boundary
-  Deer Wintering Area
-  Core Deer Habitat

Notes

1. All lands on the Lake Huron Shoreline below the elevation of 178.3 m G.S.C. (which includes a 0.5 m uprush) are deemed to be subject to a Flooding Hazard
2. A large portion of the municipality is considered to be a Deer Yard
3. The location of recreation trails may change over time



PAUL H. TORRANCE SURVEYING LTD.  
GEOMATICS SERVICES

TCL Tunnock Consulting Ltd.